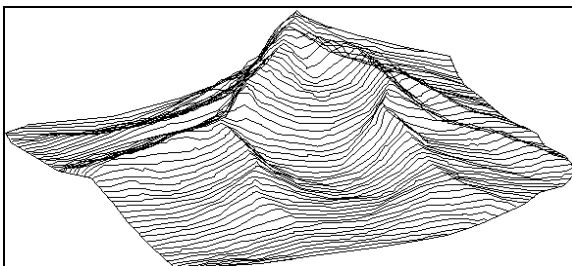
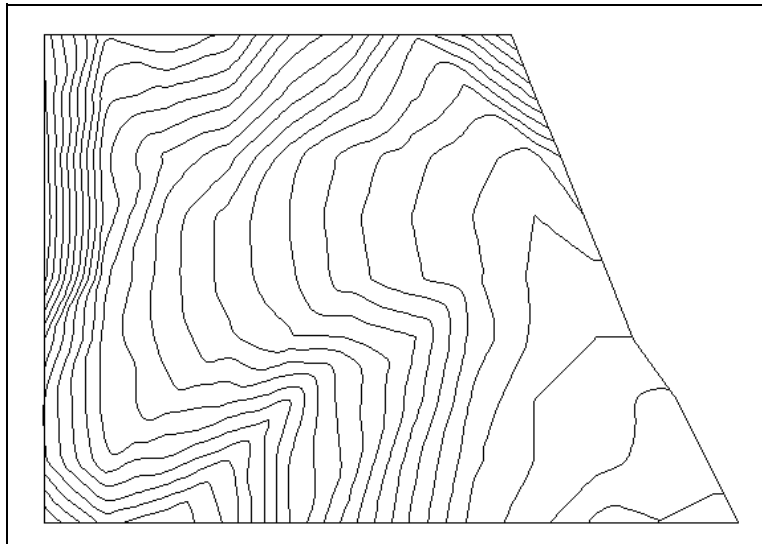
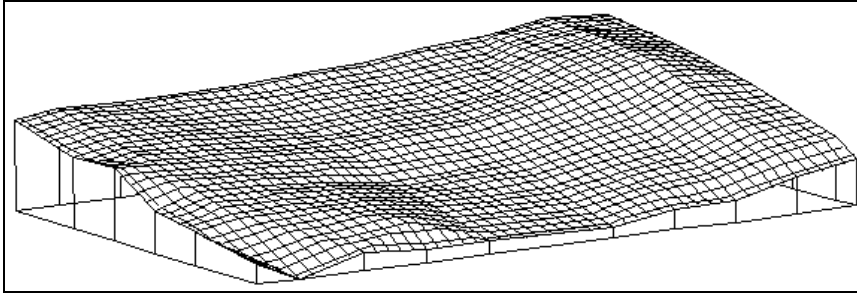


LI CONTOUR

The Next Generation Of Contouring Software!



A B Consulting Co., Inc.
3939 North 48th Street
Lincoln, Nebraska 68504
(402) 464-8021
ABConSales@cs.com

www.abconsultingcompany.com

STOP! BEFORE YOU SETTLE FOR A SUBSTANDARD CONTOURING PROGRAM, CHECK OUT LI CONTOUR.

WHAT IS LI CONTOUR?

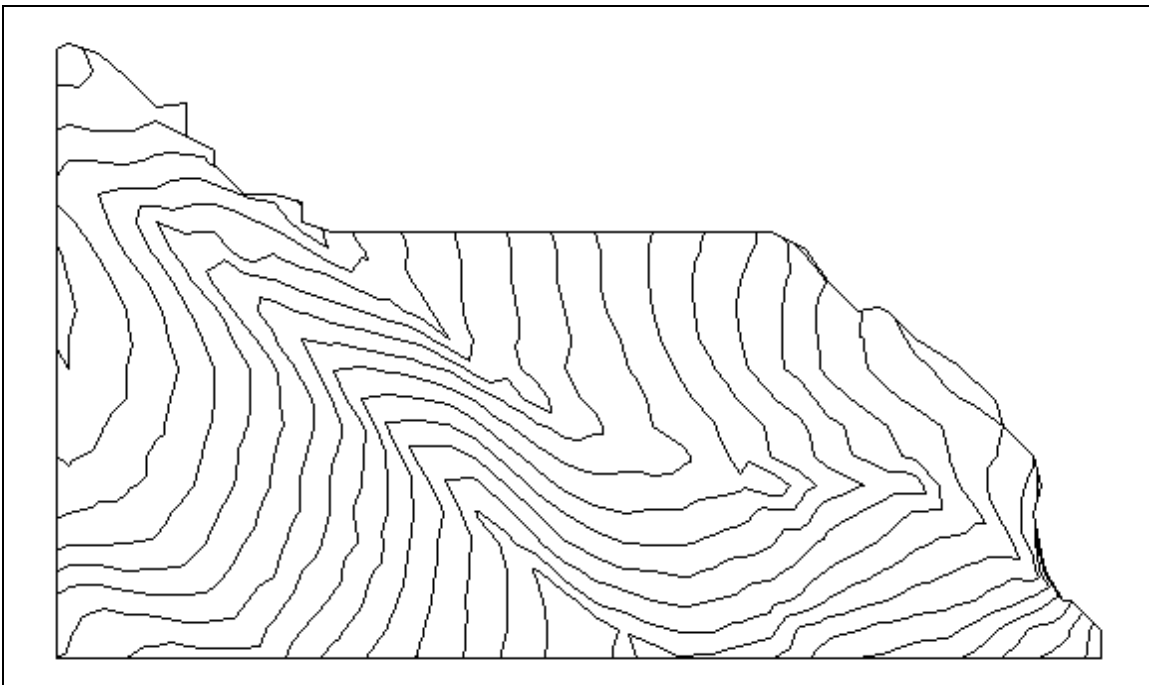
LI Contour is a simple, easy-to-use computer program specifically designed to generate contour maps from coordinate data.

X, Y, Z coordinates may be input either by hand or loaded from coordinate files previously stored on disk. The field surface is modeled using the triangulation method. LI Contour's triangulated digital terrain model is extremely accurate. Nevertheless, breaklines may be defined for any areas on the surface model that need to be adjusted.

WHO USES LI CONTOUR?

Those who are creating contour maps from survey data, including:

Surveyors - Civil Engineers - Architects
Land Shaping Contractors - Drainage Contractors
Agricultural Engineers - Soil Conservation Service
State Highway Departments - Corps of Engineers
Mining Engineers - Forestry Departments



GRAPHICS CAPABILITIES

LI Contour's graphics are fast, accurate, and flexible. All maps may be quickly previewed on the screen prior to printing, plotting, or transferring to CAD programs. 3-D maps may be viewed from any user specified position.

CONTOUR LINE SMOOTHING

Contour line smoothing is achieved by the latest advanced algorithm, custom designed to handle the special properties of contour lines.

PROGRAM FEATURES

- » Triangulated digital terrain model
- » Breakline capabilities
- » Ability to load and save border and breakline information from/to ASCII files
- » Full featured coordinate editor
- » Powerful 2-D or 3-D interactive graphics including:
 - contour maps
 - surface grid maps
 - point plots and more
- » English or metric units
- » Capacity for over 32,000 data points
- » Contour line smoothing
- » Dashed contour lines
- » In-line contour labels
- » User specified decimal places for contour labels
- » Outputs maps to all Windows printer devices
- » Interfaces with popular CAD programs (AutoCAD, AutoSketch, Generic CADD, General CADD)

YOU CAN DO IT WITH LI CONTOUR!

Would you like to be able to generate a contour map of 32,000 survey points in less than ten minutes on your first try? You can do it with LI Contour!

Would you like to have a contouring program that can pay for itself on the first job? You can do it with LI Contour!

Are you concerned about REDUCING start-up costs, training costs, and future re-training costs? You can do it with LI Contour!

**SYSTEM
REQUIREMENTS/
RECOMMENDATIONS**

Windows 95 or newer operating system required.
(95, 98, 98SE, ME, XP Home, XP Pro, NT, 2000)

OPTIONAL EQUIPMENT

Printer

- * Any printer supported by Windows

Plotter

- * Any plotter supported by Windows

CAD Program

- * AutoCAD DXF™ files
- * AutoSketch DXF™ files
- * Generic CADD Batch files
- * General CADD Macro files

PRICING

LI Contour is priced very competitively.
\$199.00 buys one of the finest contouring
programs on the market.

**A B CONSULTING CO.,
INC.**

A B Consulting has been successfully generating
contour mapping software for over 20 years. A B
Consulting has utilized their technical knowledge and
experience to create LI Contour, an extremely simple,
yet powerful, contouring program.

LI Contour v7.2

"The Next Generation of Contouring Software!"

A B Consulting Co., Inc., 3939 N. 48th St., Lincoln, NE 68504-1463

Phone (402) 464-8021 Email: ABConSales@cs.com

www.abconsultingcompany.com